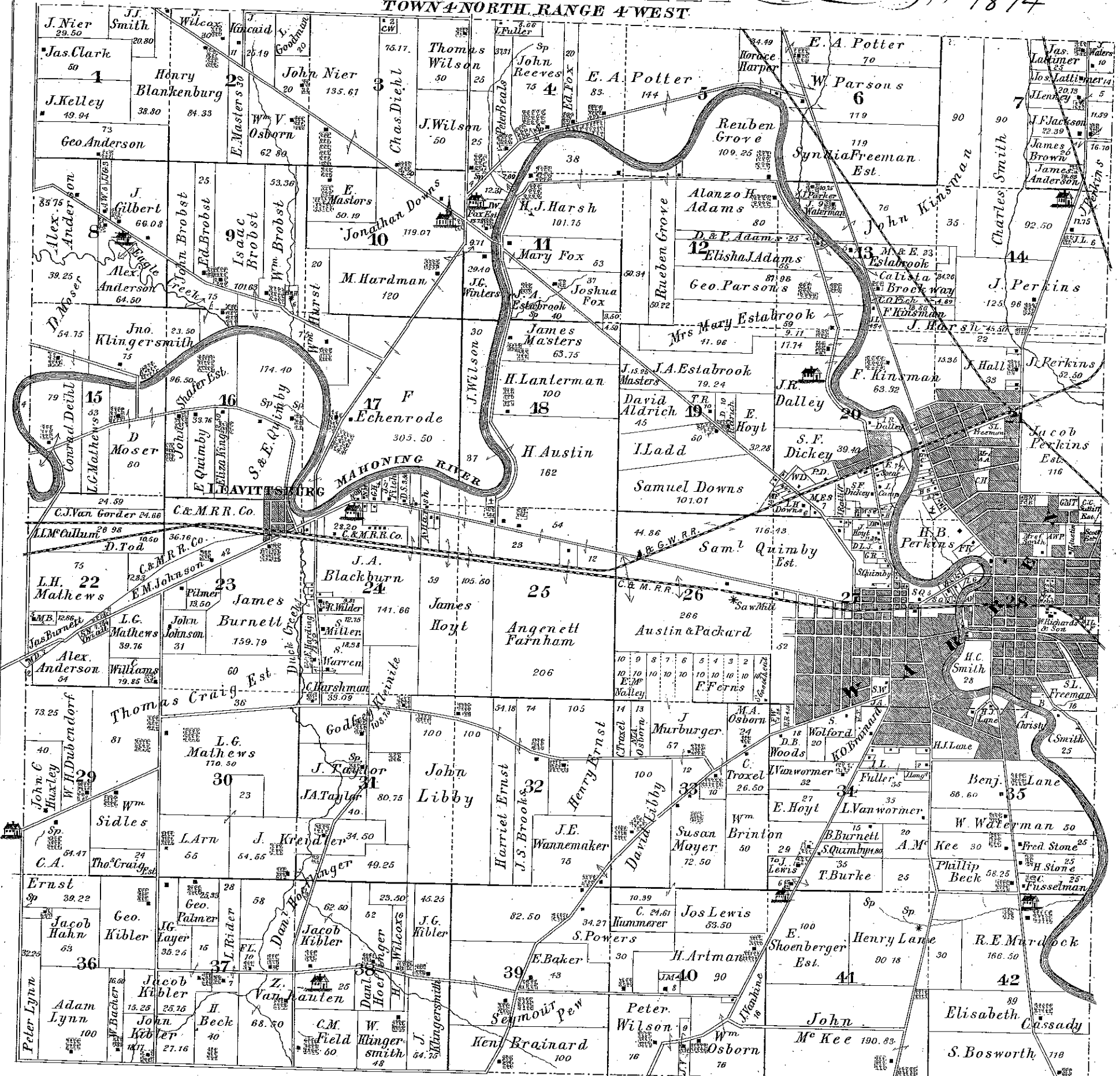


MAP OF WARREN TOWNSHIP

TOWN 4 NORTH RANGE 4 WEST

1874



Drawn by Cyrus Wheelock

G. W. Sears 160

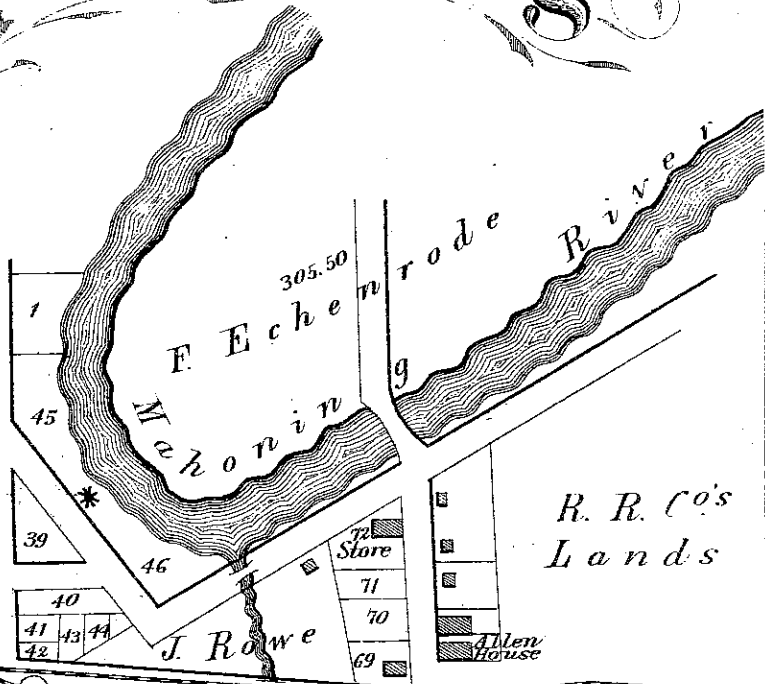
Leavittsburg

S. & E. Quimby 174.40

7	6	5	4	3	2
---	---	---	---	---	---

R. R. Co's
Lands

8	34	35
9	33	36
10	32	37
11	31	38
12	30	29
13	28	27
14		
15	24	26
16	23	22
	25	



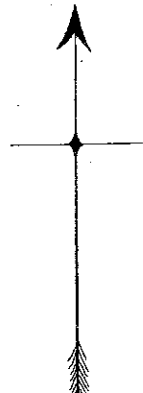
R. R. Co's
Lands

E. M. Johnson
42

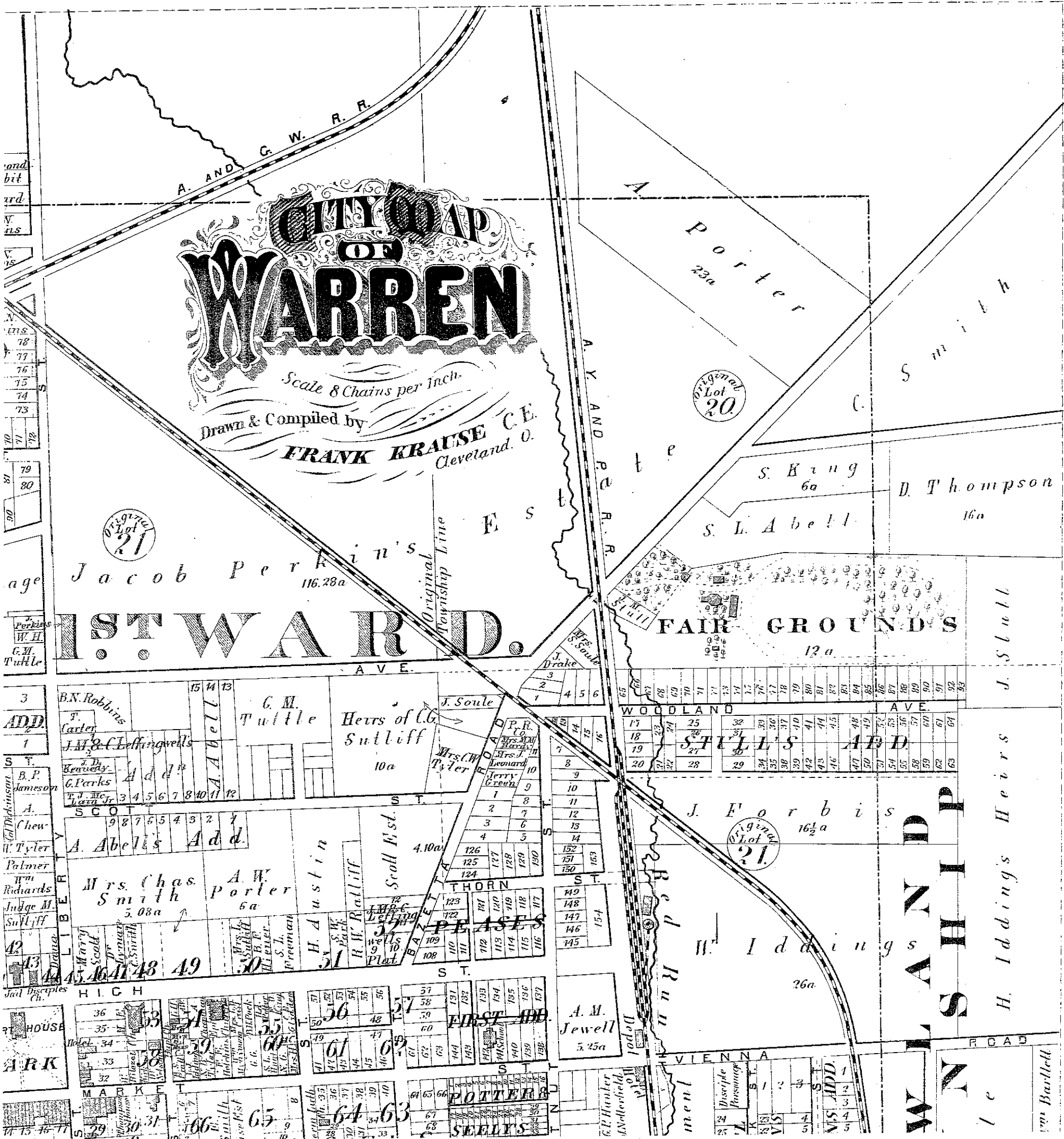
James Burnett
154.79

J. A. Blackburn
141.66

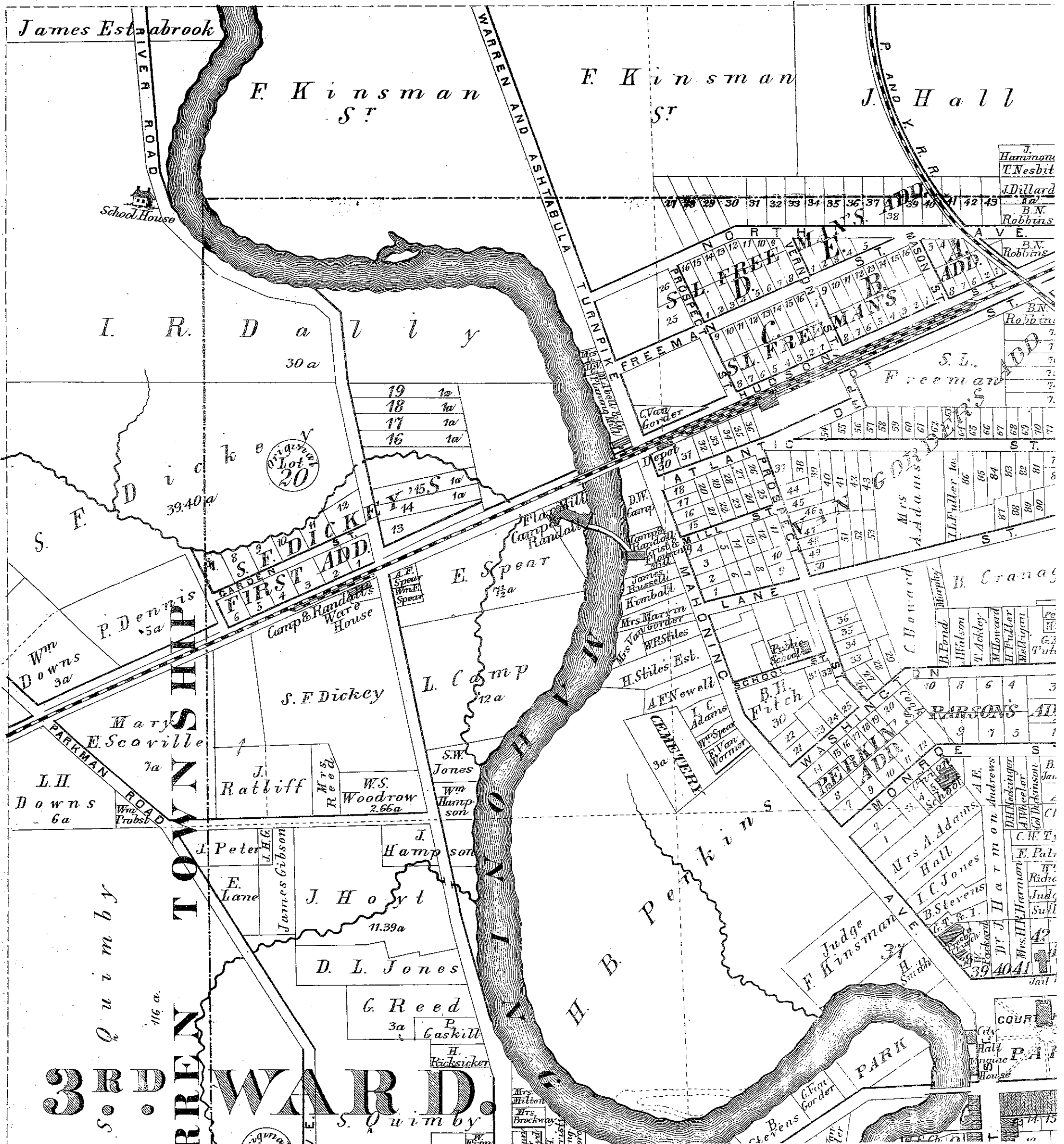
Duck Creek



Northeast Segment, Warren and Vicinity

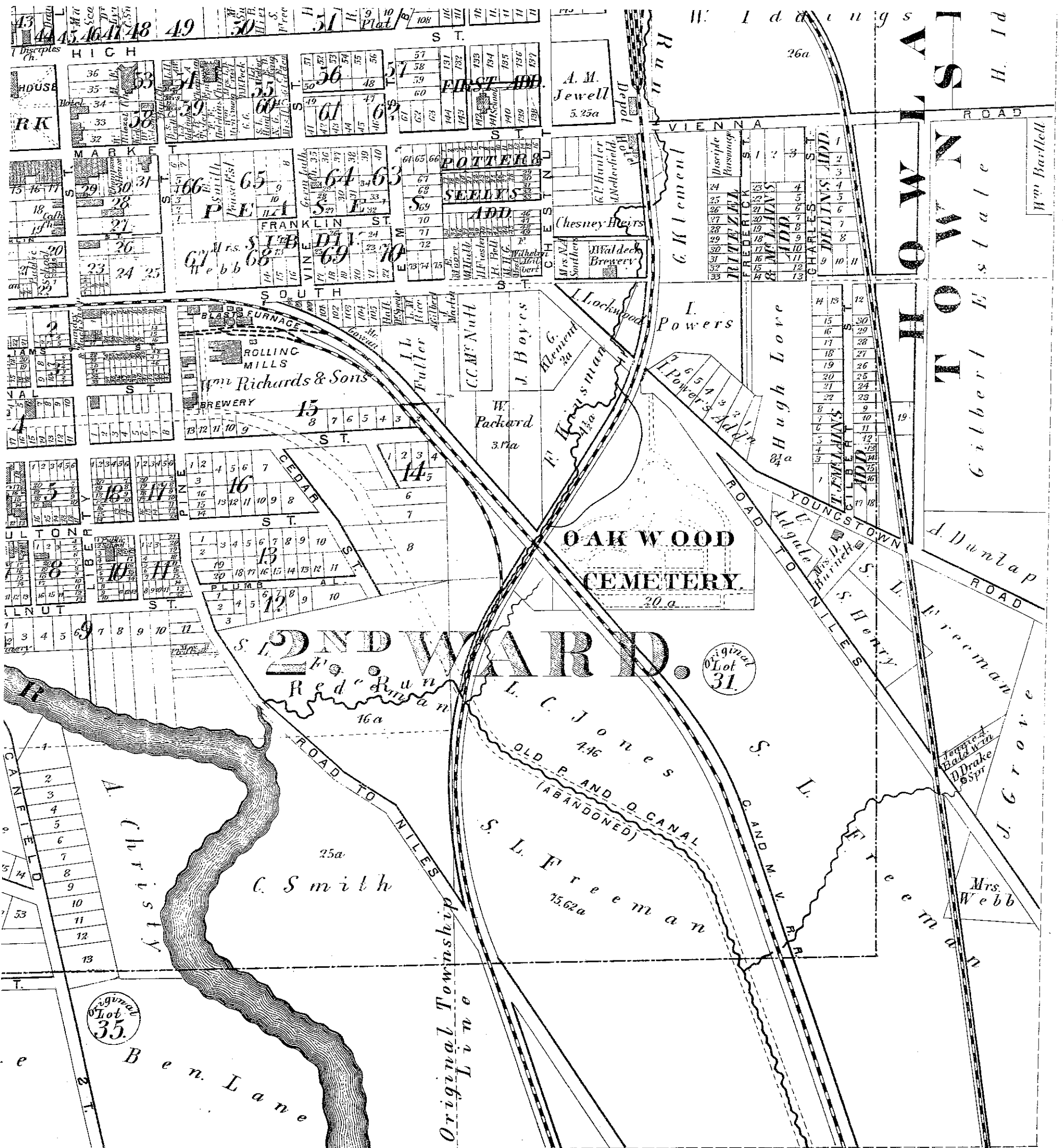


Northwest Segment, Warren and Vicinity



3 B D
S. O. Q. u i m b y
WARREN TOWNSHIP
S. O. Q. u i m b y

Southeast Segment, Warren and Vicinity



Southwest Segment, Warren and Vicinity

